

# Official Zoning Map Town of Port Deposit

This is to certify that this is the Official Zoning map referred to in Article II, Section 13 of the Zoning Ordinance of the Town of Port Deposit, Maryland and supersedes and replaces the Official Zoning Map adopted September 4, 2018.

2020-02 \_\_\_\_\_ February 18, 2020 \_\_\_\_\_  
Ordinance # \_\_\_\_\_ Date Adopted \_\_\_\_\_

Mayor \_\_\_\_\_ Date \_\_\_\_\_












Deputy Mayor \_\_\_\_\_ Date \_\_\_\_\_

Council \_\_\_\_\_ Date \_\_\_\_\_

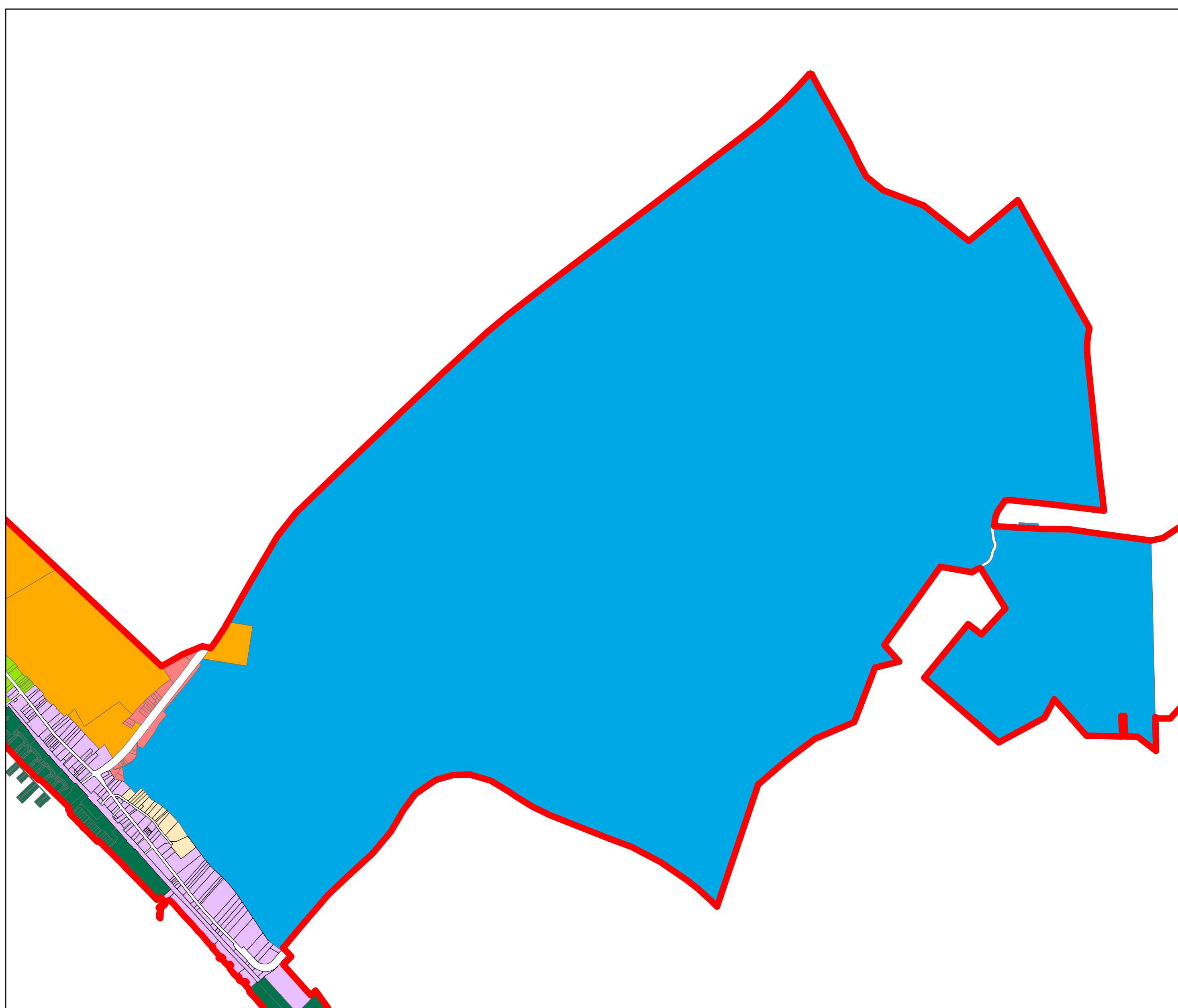
Council \_\_\_\_\_ Date \_\_\_\_\_

Council \_\_\_\_\_ Date \_\_\_\_\_

Amended:  
October 28, 2003, Resolution 2003-20 - New Zoning Code & Map.  
January 4, 2005, Resolution 2004-05 - Create IDOD.  
April 5, 2005, Resolution 2005-09 - Change Parcel 6 to CBD.  
August 30, 2005, Resolution 2005-11 - Change Parcels 648 & 645 to BX.  
February 8, 2008, Resolution 2008-01 - Change Parcels 350-398 from R1 to RM.  
February 2, 2010, Resolution 2010-1 - Change Parcels 29-48 & 99 to CBD.  
February 2, 2010, Resolution 2010-2 - Change Parcel 328 to CBD.  
September 4, 2018, Resolution 06-2018 - Change Mill Street parcels to TR and extend Historic Overlay Boundary line to boundary line on south end of town.

-  Parcels
-  Incorporated Town Boundary
-  Historic Overlay District
-  R1 - Single Family Residential
-  RM - Single Family Residential
-  R2 - Single Family Residential
-  TR - Town Residential
-  CBD - Central Business District
-  C1 - Town Commercial
-  MC - Marine Commercial
-  B & I - Business and Industrial Employment District

Bainbridge Inset Map (not to scale)



0 500 1,000 Feet

